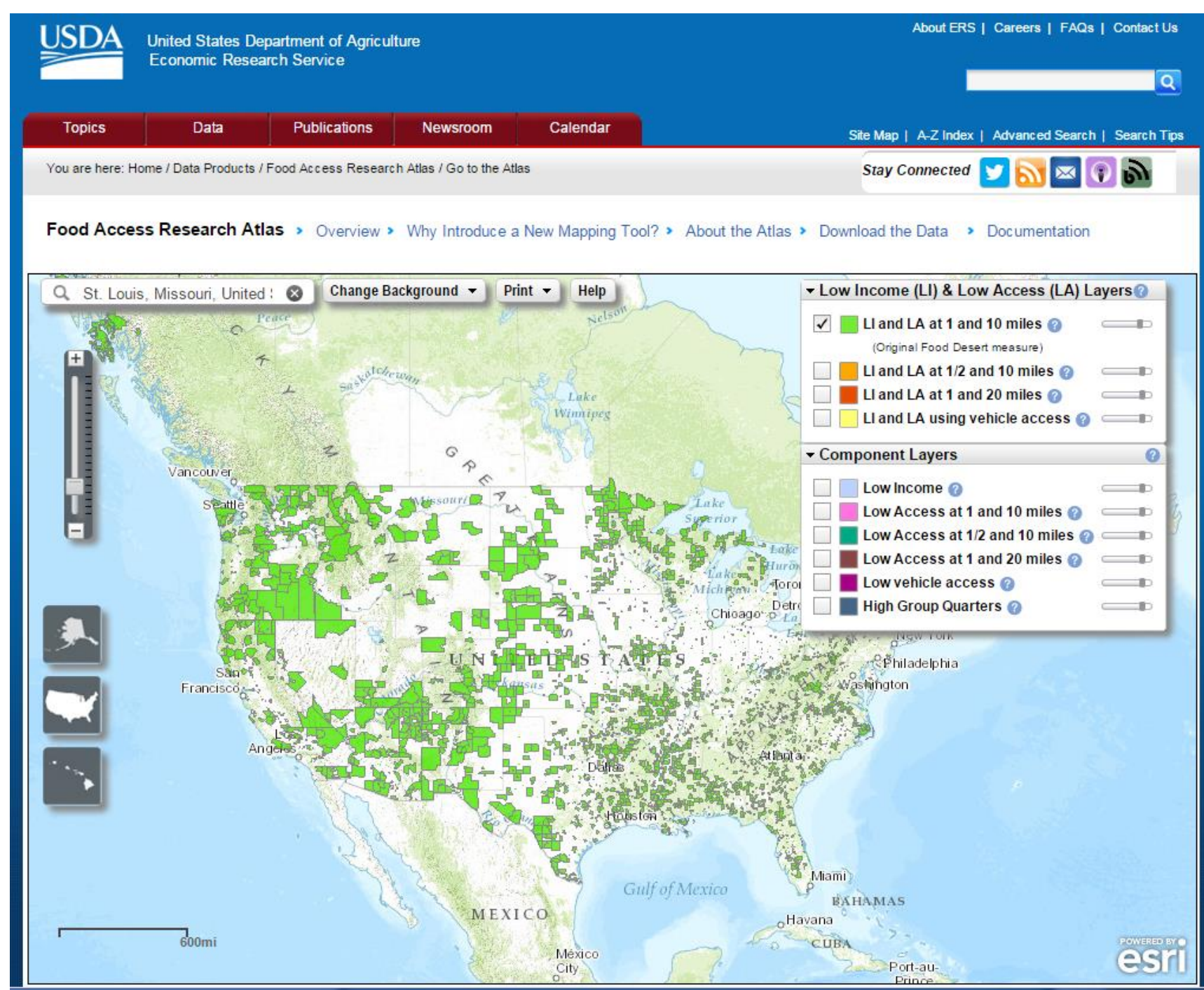


Food Access Research Atlas

- Presents a spatial overview of food access indicators for low-income and other census tracts using 4 different measures of supermarket accessibility
- Displays component layers that comprise each of the supermarket access measures
- Based on a Report to Congress (2009) and a subsequent update (2012)

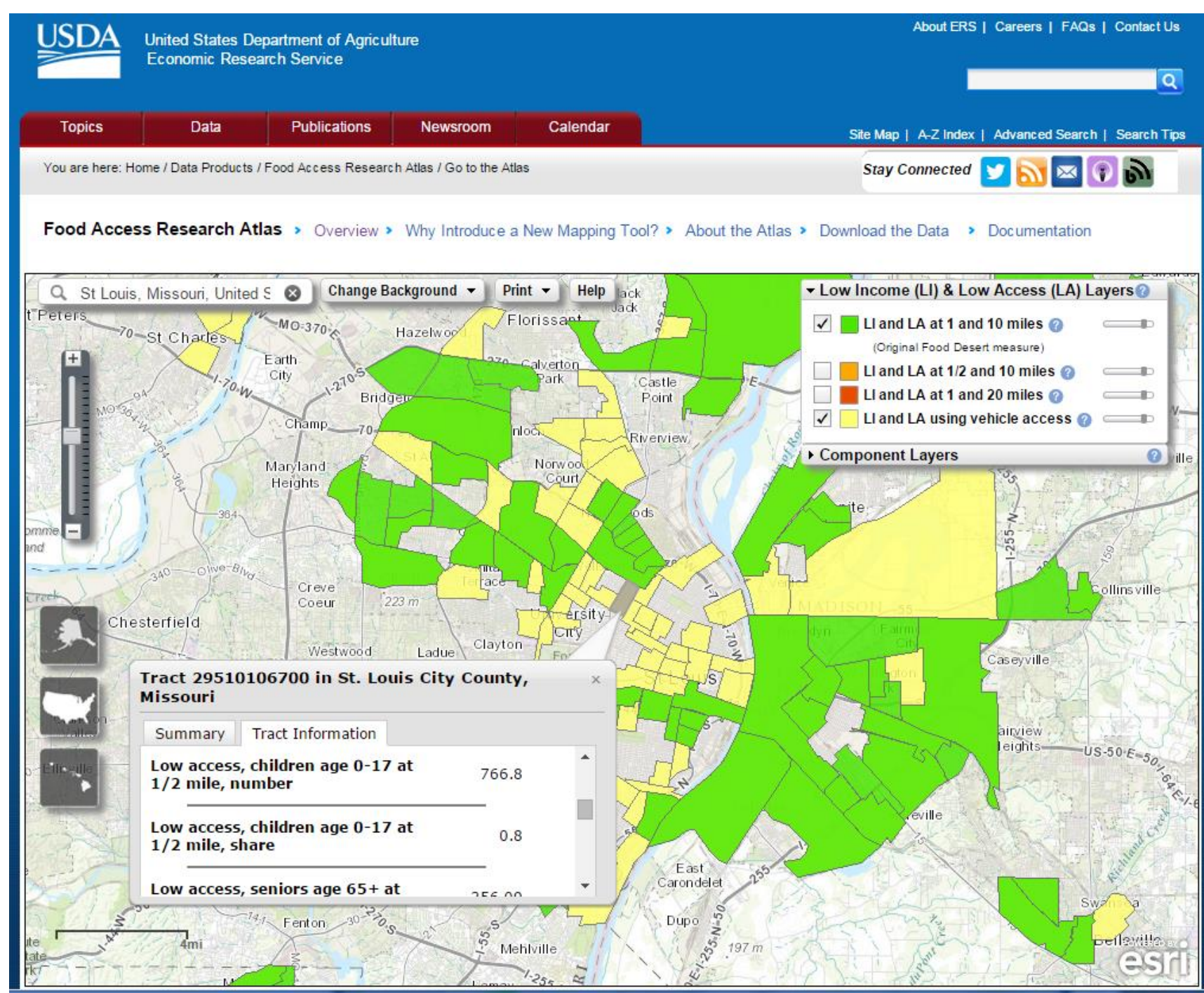
Mary Bohman
Economic Research Service
USDA, www.ers.usda.gov
mbohman@ers.usda.gov



Food Access Research Atlas

- You can visualize various food access measures in your community
- Includes a rich set of downloadable census tract data covering the food access measures and access for low income populations, children, seniors, those without access to a vehicle, and those in group quarters
- The Atlas is based on map services that are available through APIs

<http://www.ers.usda.gov/data-products/food-access-research-atlas.aspx>

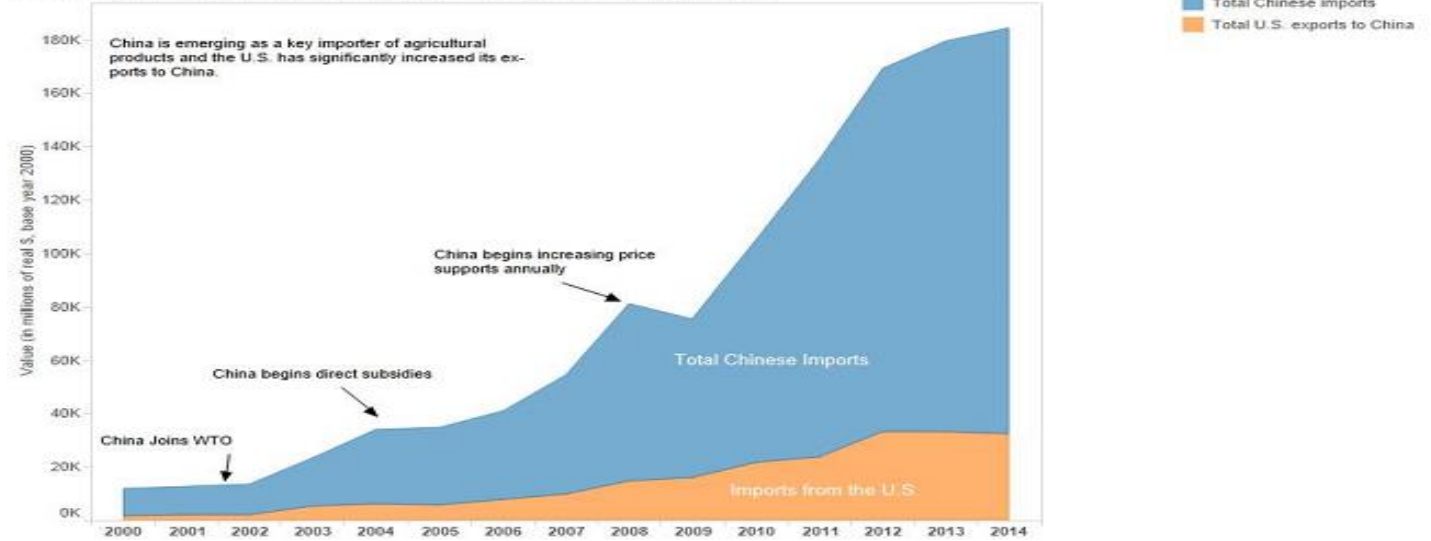


Interactive charts @ ERS

- Launched data visualizations or interactive charts in December 2014
- Deliver timely data and information in a modern and user-friendly format
- These charts were released with an ERS research report on the evolution of China's agricultural trade with the U.S. and the rest of the world

<http://www.ers.usda.gov/data-products/data-visualizations.aspx>

Chinese agricultural imports from the U.S. and the world, in total



U.S. exports to China, by commodity

